

Rovaniemi, Finland

Arctic Biodiversity Congress 2018

Nomadic Herders in Sakha Republic

Mikhail Pogodaev

Chair of the World Reindeer Herders Association

Photo by Holger Hoffman 2010



Ассоциация «Оленеводы Мира»
Association of World Reindeer Herders



International Centre for Reindeer Husbandry
Международный Центр Оленеводства
Riikkaidgaskasaš Boazodoalloguovddáš

Reindeer herding camp of Pogodaev family in Djugadjak in Tomponsky district of Sakha Republic (Verkhoyansky mountain range)







The Republic of Sakha (Yakutia) is the largest constituent entity of the Russian Federation (area **3.1 million km²**), located in the zone of continuous permafrost, more than 40% of the territory is located above the Arctic Circle.

Yakutia is distinguished by natural landscape diversity, determined by the development of latitudinal zonality (**Arctic deserts - tundra - taiga**) and vertical zonality (**2/3 of the continental part is occupied by mountains**).



Verkhoyansk Range - the longest mountain range of Yakutia



Arctic deserts



Tundra



Taiga

SPECIALLY PROTECTED NATURAL TERRITORIES OF YAKUTIA



The leader in Russia by area of the system of protected areas from the entire territory of the region is Yakutia - 37.15% (114.5 million hectares)

Federal Protected Areas:

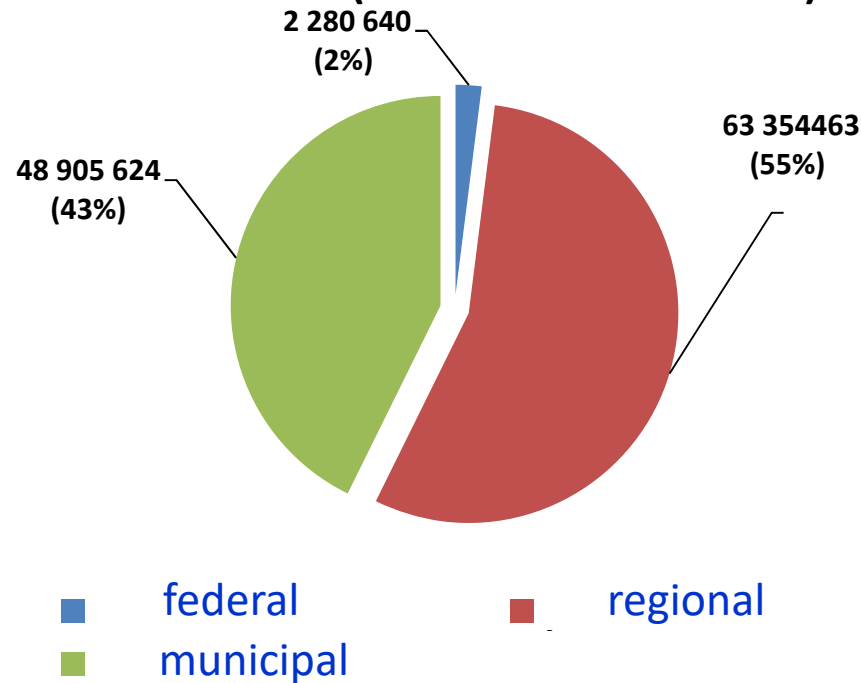
Nature reserves - 2
Botanical Gardens - 1
State Nature Reserve - 1
National Park - 1

Regional Protected Areas:

Natural parks - 5
State Natural reserves - 14
Resource Reserves - 62
Unique lakes - 26
Monuments of nature - 17
Protected landscape - 1

Municipal Protected Areas:

Resource Reserves - 47
Rest zones - 16
Protected landscapes - 2
Children's ecological parks - 3
Unique lakes - 4
Territories of traditional nature use - Square, reserve areas for nature monuments - 23



Chabda
Ust-May District






Amma
Amginsky district



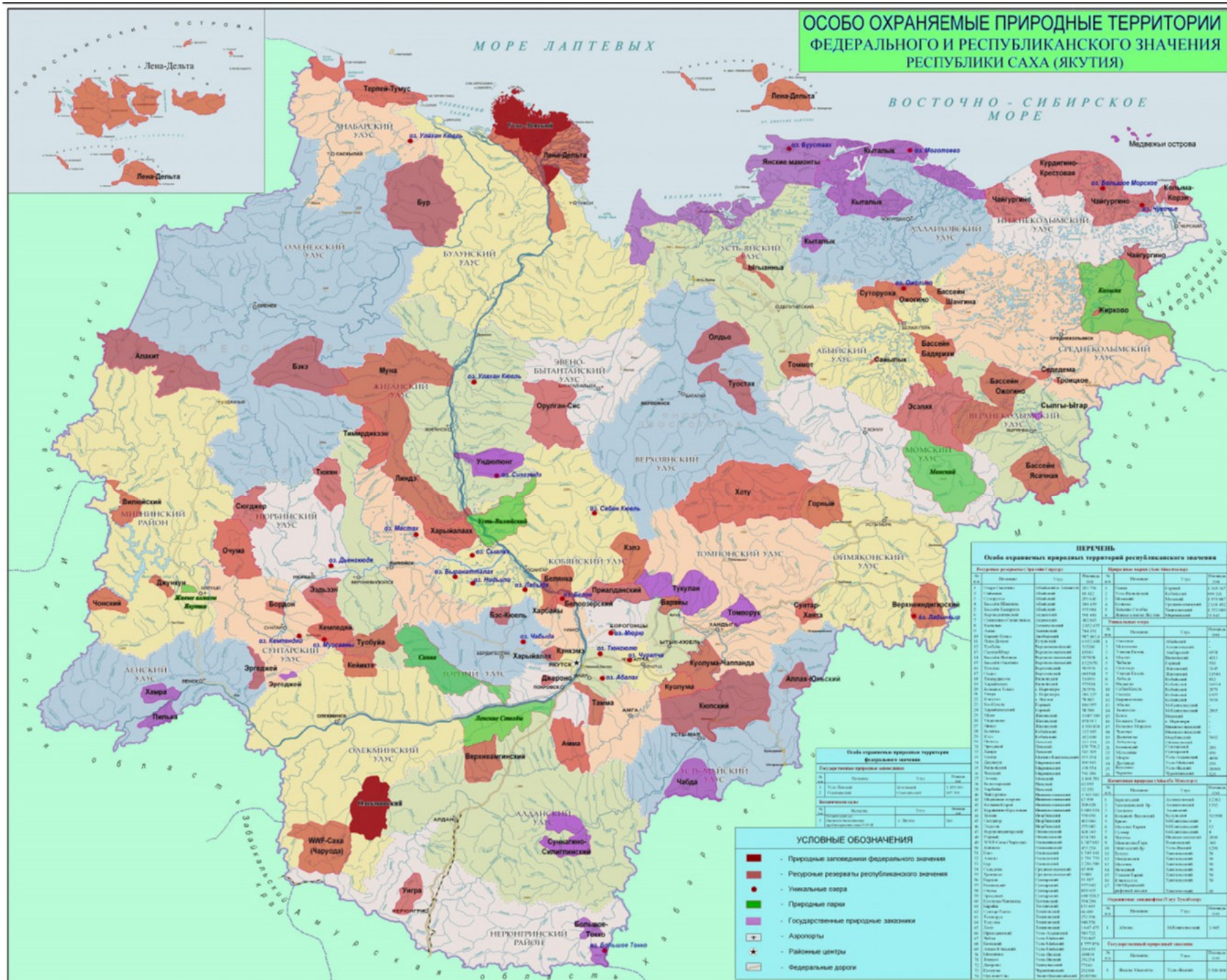
Lena Delta
Bulun district

The purpose of the creation of protected areas in Yakutia

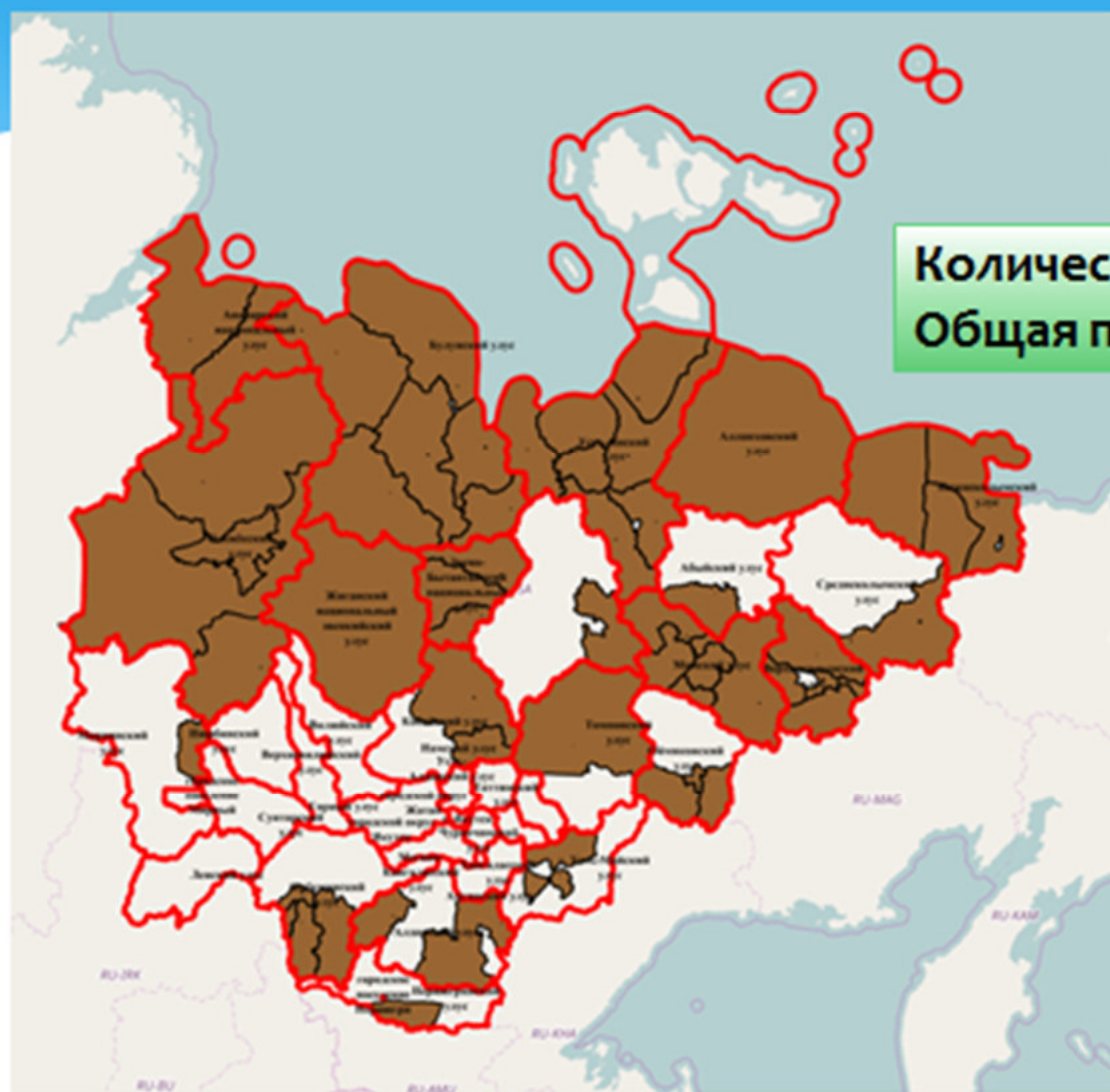
- ✓ **Conservation of biological and landscape diversity**
 - ✓ Preservation of ecosystems and natural processes
- ✓ **Maintaining ecological balance**
 - ✓ Preservation of natural cultural heritage
- ✓ **Preservation of natural resource potential for future generations**
 - ✓ Preservation of traditional forms of economic activity of the population



**ОСОБО ОХРАНЯЕМЫЕ ПРИРОДНЫЕ ТЕРРИТОРИИ
ФЕДЕРАЛЬНОГО И РЕСПУБЛИКАНСКОГО ЗНАЧЕНИЯ
РЕСПУБЛИКИ САХА (ЯКУТИЯ)**



Территории традиционного природопользования КМНС на карте республики



Количество ТТП: 54

Общая площадь: 169,28 млн.га

- Территории традиционного природопользования КМНС